







































	MLS #	LIST PR	STR#	DIR	ADDRESS	BD	FB	HB	ACRES	HT/CLDSQFT	LO	LA	DOM
	R155262A	\$34,000	305		Tate Street	1	1	0	0	850	200	2	442
	R155387A	\$72,500	3384		Hyw 43 North	3	2	0	3.5	1652	200	2	5
	R155884A	\$95,900	417		Woodglen Drive	3	2	0	0.26	1580	1010	19	332
	R155944A	\$85,000	1543		North Beech	3	2	0	0.5	1800	1010	42	322
	R156009A	\$89,000	819		5th Street	3	2	1	0	1800	1010	1	325
	R156371A	\$75,000	206	N	Beech St	3	3	0	0.24	2200	180	2	238
	R156379A	\$89,500	62		Oak Point Rd	2	1	0	0.165	900	90	17	234
	R156484A	\$69,900	114	W	Sycamore	3	1	0	0.75	1362	50	12	215
	R156578A	\$89,900	801		Laird	3	1	0	0.51	1417	1010	1	201
	R156649A	\$44,900	811		South Beech	3	1	0	0.33	1300	200	2	206
	R156651A	\$59,900	839		Herrin Drive	3	1	0	0.33	1450	200	2	206
	R156692A	\$79,900	122		Jordan McQueen	3	1	0	0.38	949	1010	19	181

	R156790A	\$75,000	13303		Circle G Ranch	2	1	0	1	906	1010	36	169
	R156792A	\$95,000	128		Tennyson Cove	3	2	0	0.35	1500	1010	19	169
	R156816A	\$79,999	1912		Daniels St	3	1	0	0.25	1350	1010	23	166
	R156900A	\$69,900	202		Jeff Wheat Rd	3	1	0	1	1303	50	4	148
	R156915A	\$52,950	1211		Pinewood	3	1	1	0.25	1159	1010	22	146
	R157018A	\$32,000	1409		Will Street	4	1	0	0.21	1212	90	2	127
	R157041A	\$90,000	149		Inside Road	3	2	0	0.65	1215	1010	1	119
	R157050A	\$59,900	15		Bayou Lane	4	3	0	2	2679	50	4	118
	R157073A	\$77,000	400		Clark Street	2	1	0	0.17	930	1010	19	111
	R157212A	\$48,000	41		Dumas Bailey Rd.	3	2	0	0.7	1680	70	7	92
	R157231A	\$38,900	14080		Pleasant Hill Rd.	3	2	0	1	1795	50	4	86
	R157248A	\$89,900	301		Williams Avenue	3	2	0	0.25	1391	1010	42	78
	R157267A	\$27,500	708		Burley Street	3	1	0	0	1300	200	2	71

	R157297A	\$77,500	32		Clarence Frierson Rd	3	2	0	0.25	1490	180	2	65
	R157317A	\$87,000	199		Westchester Dr.	3	2	0	0.35	2099	1010	2	52
	R157321A	\$32,500	308		Beech Street	3	1	0	0.22	1211	90	2	54
	R157325A	\$68,900	111		Iris St.	3	1	0	0.23	1116	180	2	50
	R157408A	\$19,500	321		Clark St.	3	1	0	0.17	1400	6459	93	34
	R157432A	\$89,900	913		Sixth Avenue	2	1	0	0.16	1008	1010	22	28
	R157433A	\$90,900	106		Kendra Lane	4	2	1	0.17	1763	50	4	29
	R157450A	\$65,000	14090		Pleasant Hill Drive	2	2	0	2	1405	90	2	35
	R157454A	\$98,500	514		E. Second St.	3	2	0	0.17	1456	1010	2	22
	R157461A	\$98,800	2126		Crestwood Dr.	4	2	0	0.32	1700	50	4	22
	R157481A	\$81,500	1600		Goodyear Blvd	2	1	0	0	808	6494	91	20
	R157490A	\$64,900	688		Old Kiln Rd.	3	2	0	1.48	1440	70	7	17
	R157525A	\$99,900	1908		Daniels Rd.	3	2	0	0.39	1841	200	5	8



R157528A

\$84,500

703

Laird St.

3

1

0

0.34

1784

[118](#)

[36](#)

7

This document was created with Win2PDF available at <http://www.win2pdf.com>.
The unregistered version of Win2PDF is for evaluation or non-commercial use only.
This page will not be added after purchasing Win2PDF.